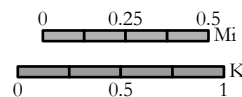


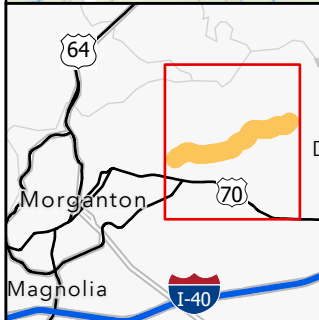
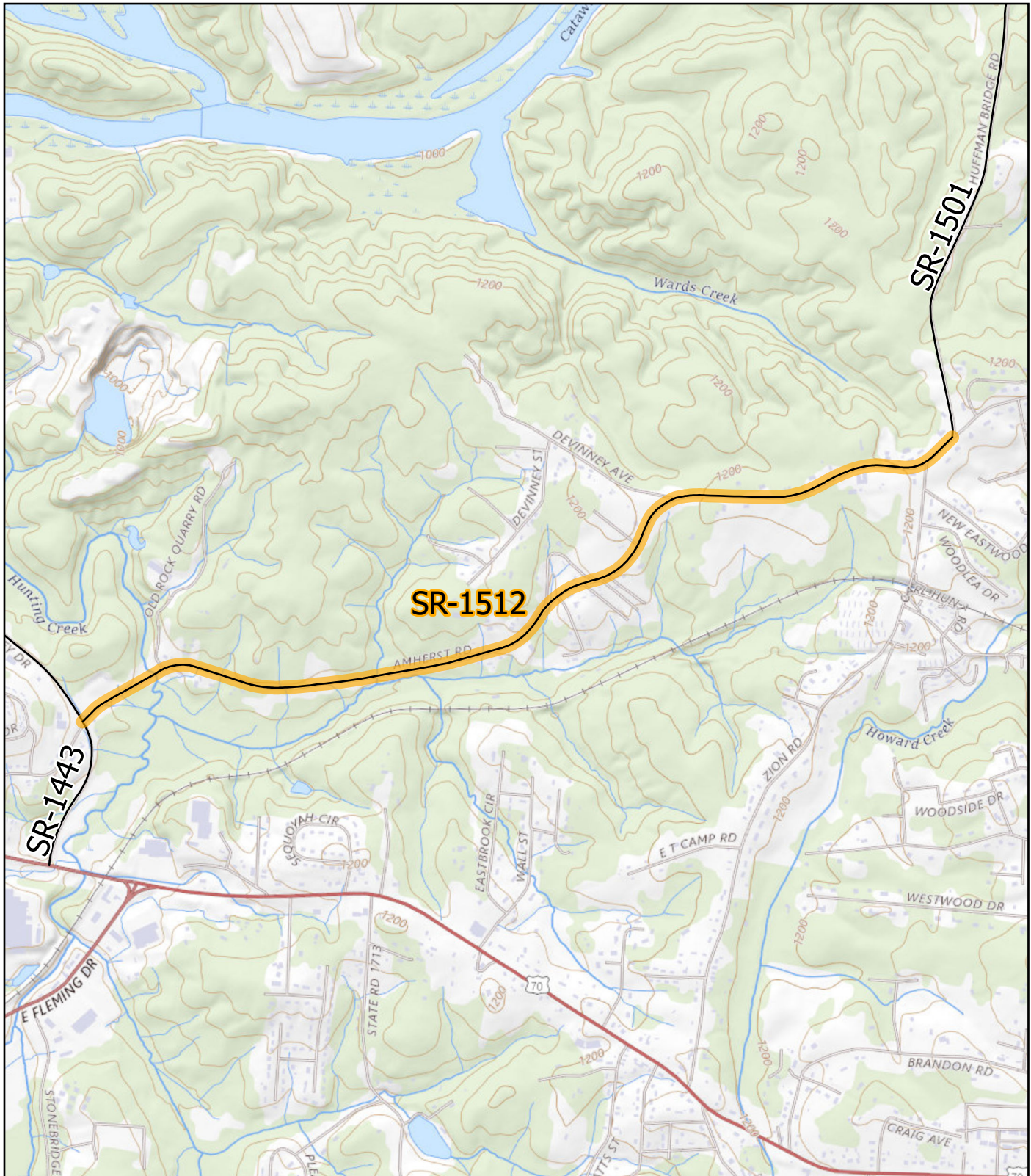
**SR-1501 (Antioch Rd/Huffman Bridge Rd):
From US-64 to SR-1512 (Milepost 0.00 - 5.50)**

TIP: W-5813B
WBS No: 48958.3.3
FA No: HSIP-1302(102)

Long Life
Pavement Markings



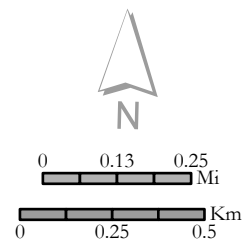
Map Sources: USGS 'The National Map', NCDOT Division 13. Print date: 1/12/2022.
Coordinate System: NAD 1983 StatePlane North Carolina FIPS 3200 Feet



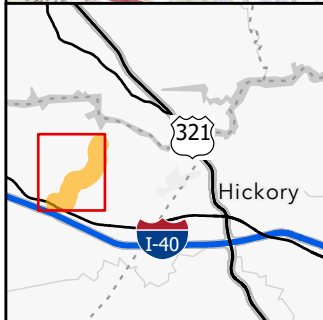
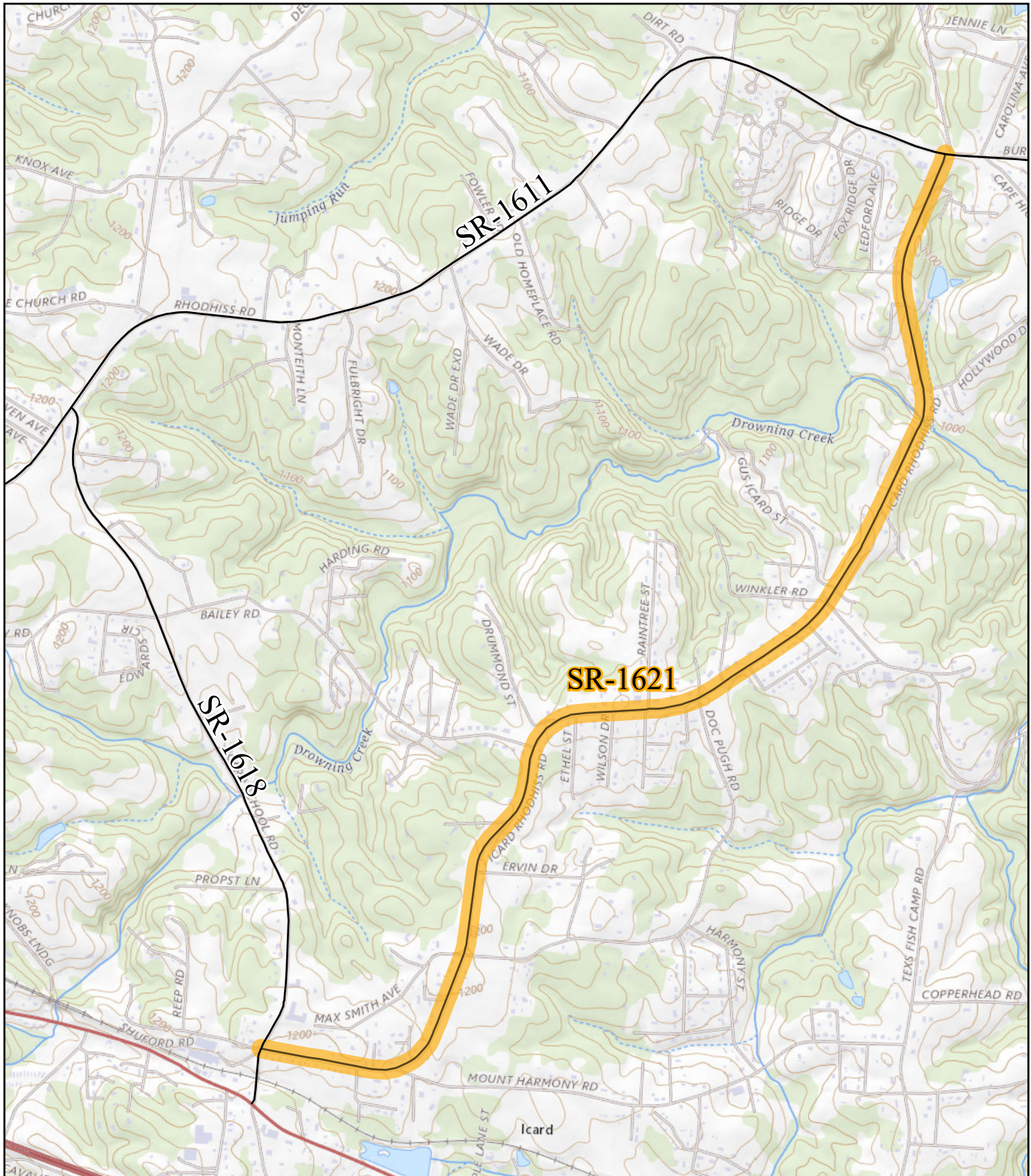
SR-1512 (Amherst Rd): From SR-1443 To SR-1501 (Milepost 0.00 - 2.24)

TIP: W-5813B
 WBS No: 48958.3.3
 FA No: HSIP-1302(102)

Long Life
 Pavement Markings



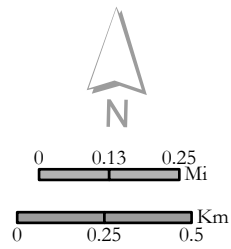
Map Sources: USGS 'The National Map', NCDOT Division 13. Print date: 1/12/2022.
 Coordinate System: NAD 1983 StatePlane North Carolina FIPS 3200 Feet



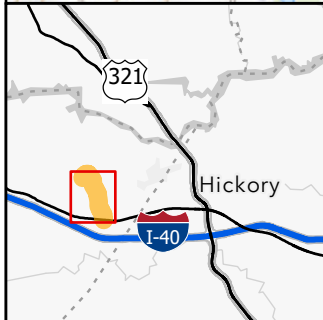
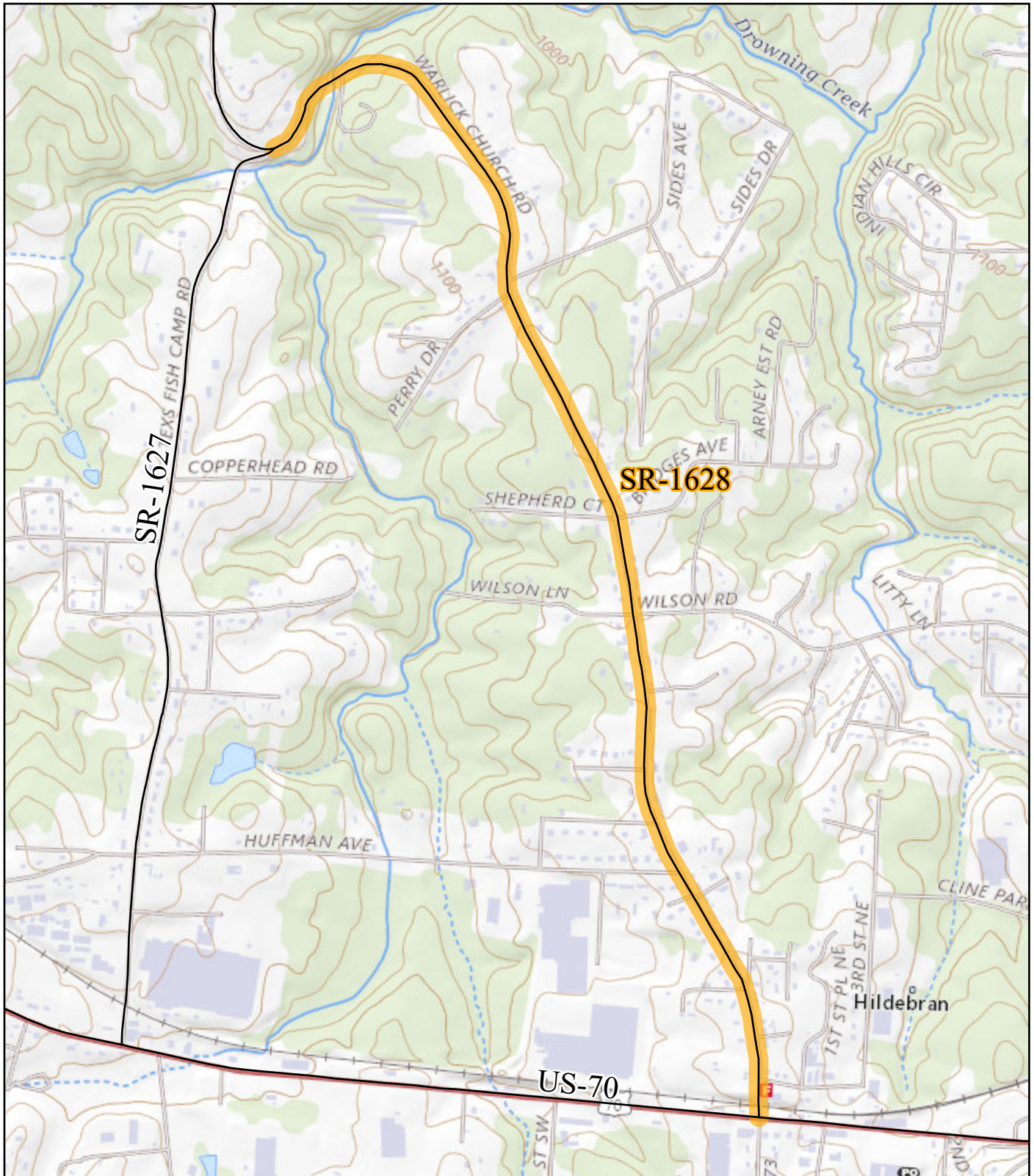
**SR-1621 (Icard Rhodhiss Rd): From
SR-1618 To SR-1611 (Milepost 0.00 - 3.20)**

TIP: W-5813B
 WBS No: 48958.3.3
 FA No: HSIP-1302(102)

Long Life
 Pavement Markings



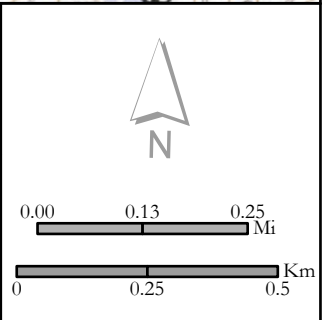
Map Sources: USGS 'The National Map', NCDOT Division 13. Print date: 1/12/2022.
 Coordinate System: NAD 1983 StatePlane North Carolina FIPS 3200 Feet



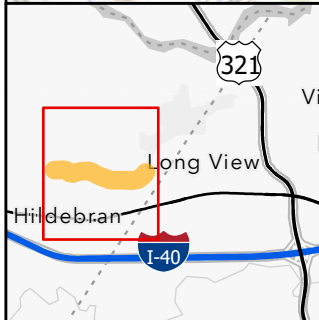
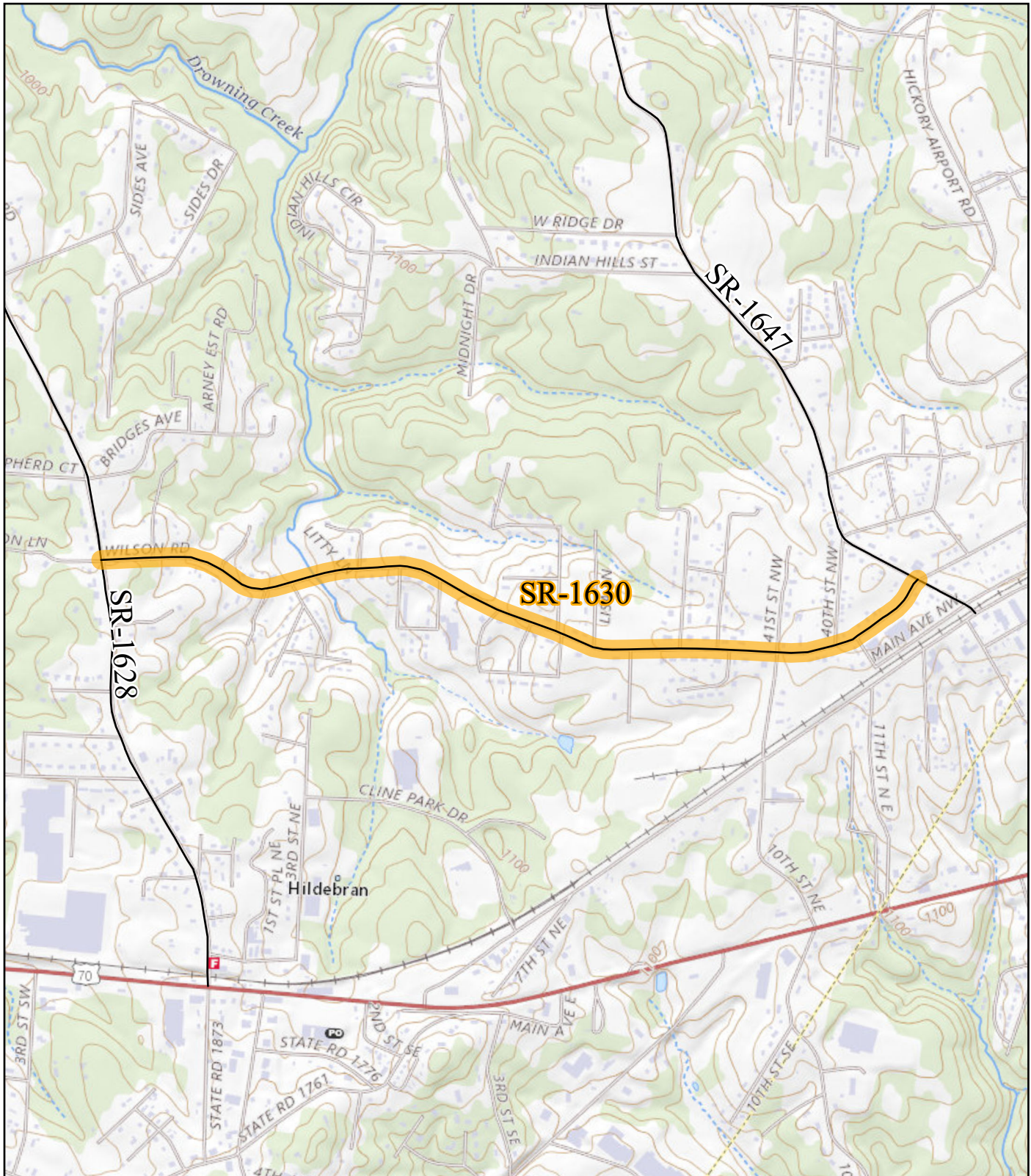
**SR-1628 (Warlick Church Rd): From SR-1627
To US-70 (Milepost 0.00 - 2.12)**

TIP: W-5813B
 WBS No: 48958.3.3
 FA No: HSIP-1302(102)

Long Life
Pavement Markings

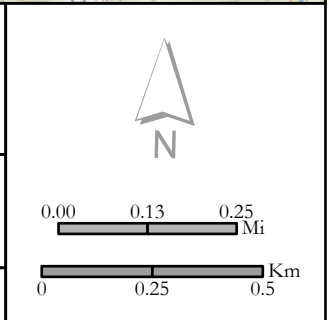


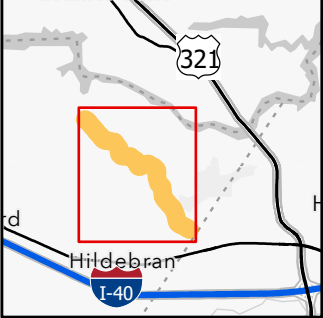
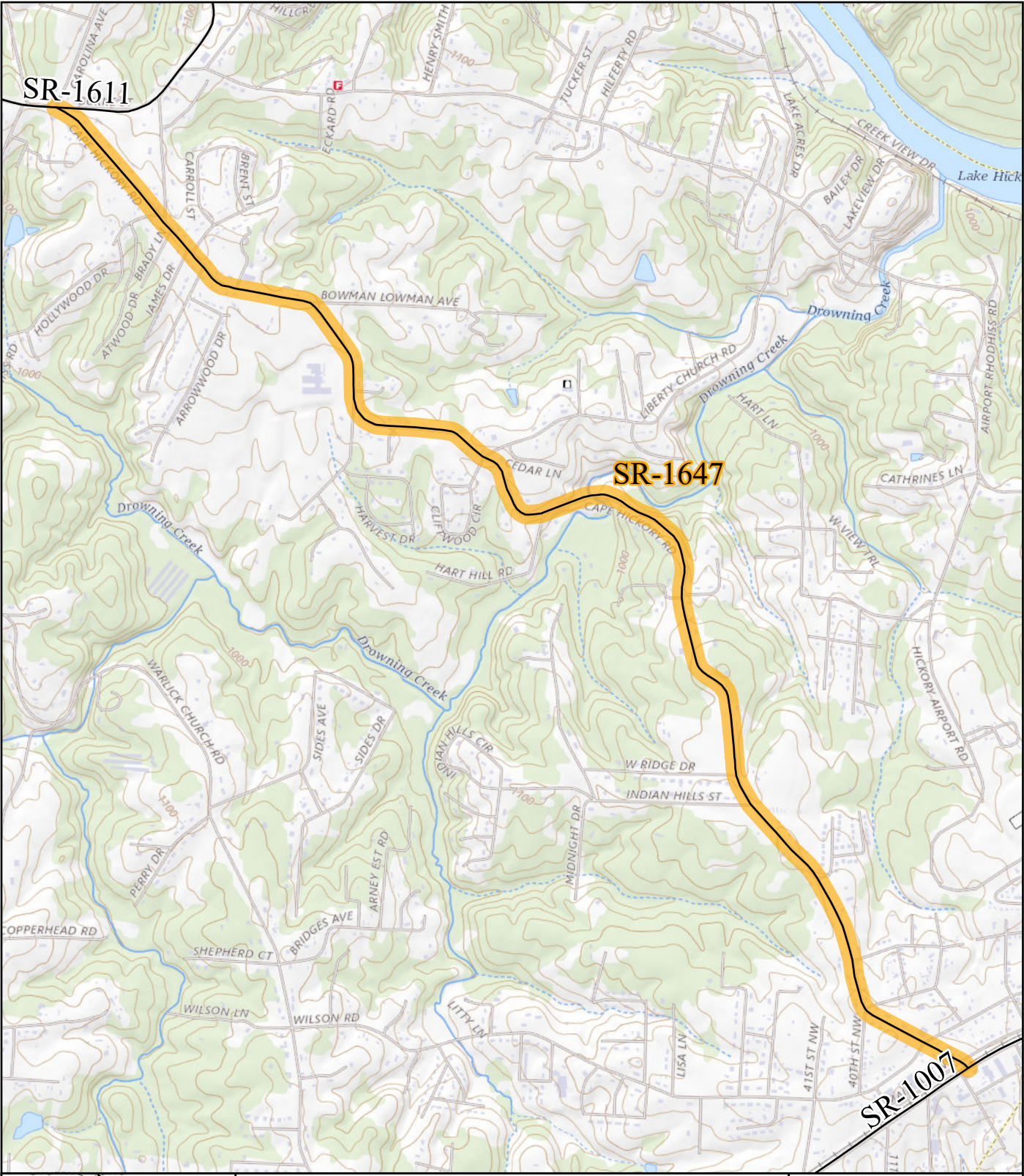
Map Sources: USGS 'The National Map', NCDOT Division 13. Print date: 1/12/2022.
 Coordinate System: NAD 1983 StatePlane North Carolina FIPS 3200 Feet



**SR-1630 (Wilson Rd): From SR-1628 To
SR-1647 (Milepost 0.00 - 1.66)**

<p>TIP: W-5813B WBS No: 48958.3.3 FA No: HSIP-1302(102)</p>	<p>Long Life Pavement Markings</p>
<p>Map Sources: USGS 'The National Map', NCDOT Division 13. Print date: 1/12/2022. Coordinate System: NAD 1983 StatePlane North Carolina FIPS 3200 Feet</p>	

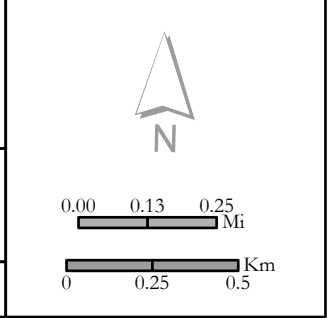




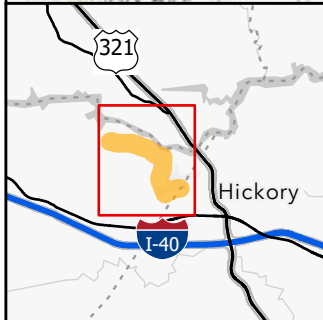
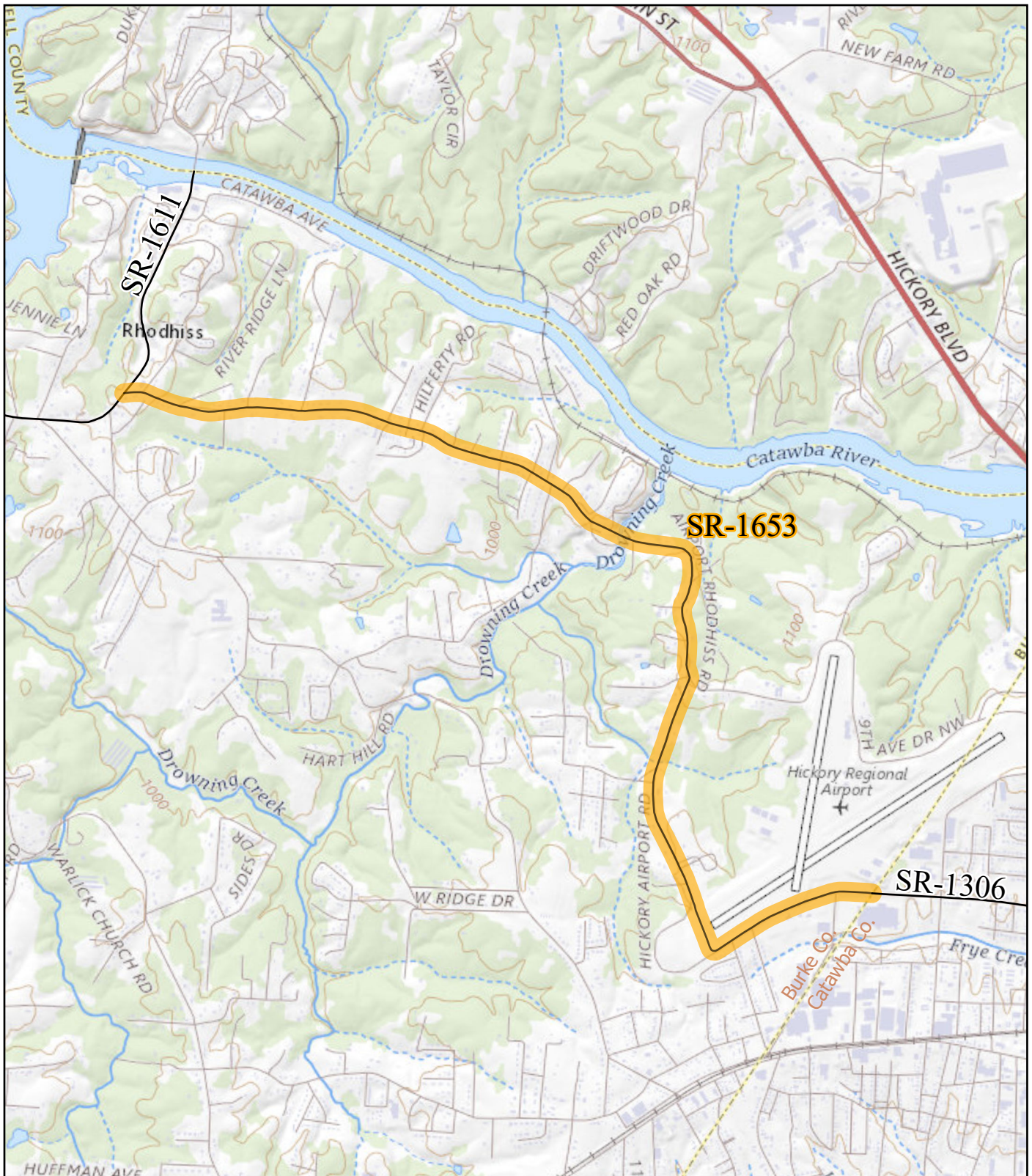
**SR-1647 (Cape Hickory Rd): From SR-1611
To SR-1007 (Milepost 0.00 - 3.65)**

TIP: W-5813B
WBS No: 48958.3.3
FA No: HSIP-1302(102)

Long Life
Pavement Markings



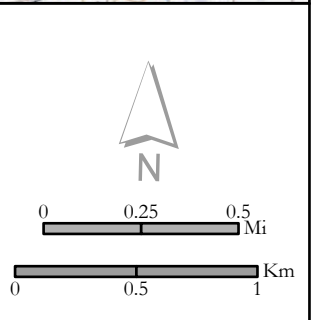
Map Sources: USGS 'The National Map', NCDOT Division 13. Print date: 1/12/2022.
Coordinate System: NAD 1983 StatePlane North Carolina FIPS 3200 Feet



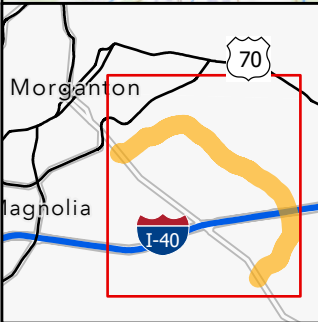
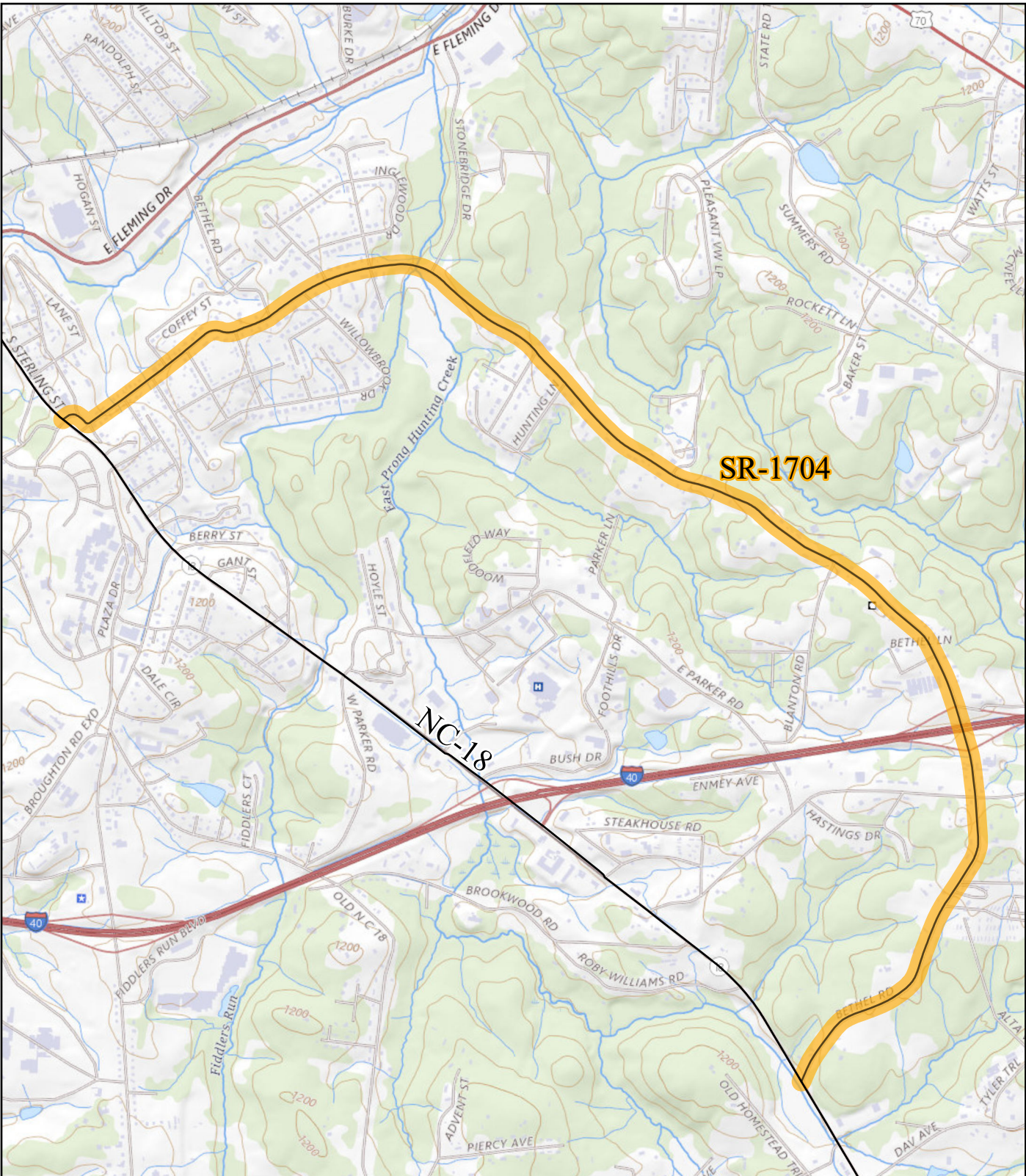
SR-1653 (Airport Rhodhiss Rd/Hickory Airport Rd): From SR-1611 To Catawba Co. Line (Milepost 0.00 - 4.53)

TIP: W-5813B
 WBS No: 48958.3.3
 FA No: HSIP-1302(102)

Long Life
 Pavement Markings



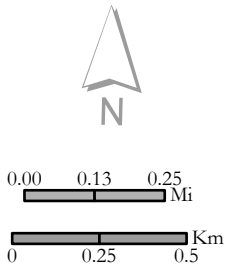
Map Sources: USGS 'The National Map', NCDOT Division 13. Print date: 1/12/2022.
 Coordinate System: NAD 1983 StatePlane North Carolina FIPS 3200 Feet



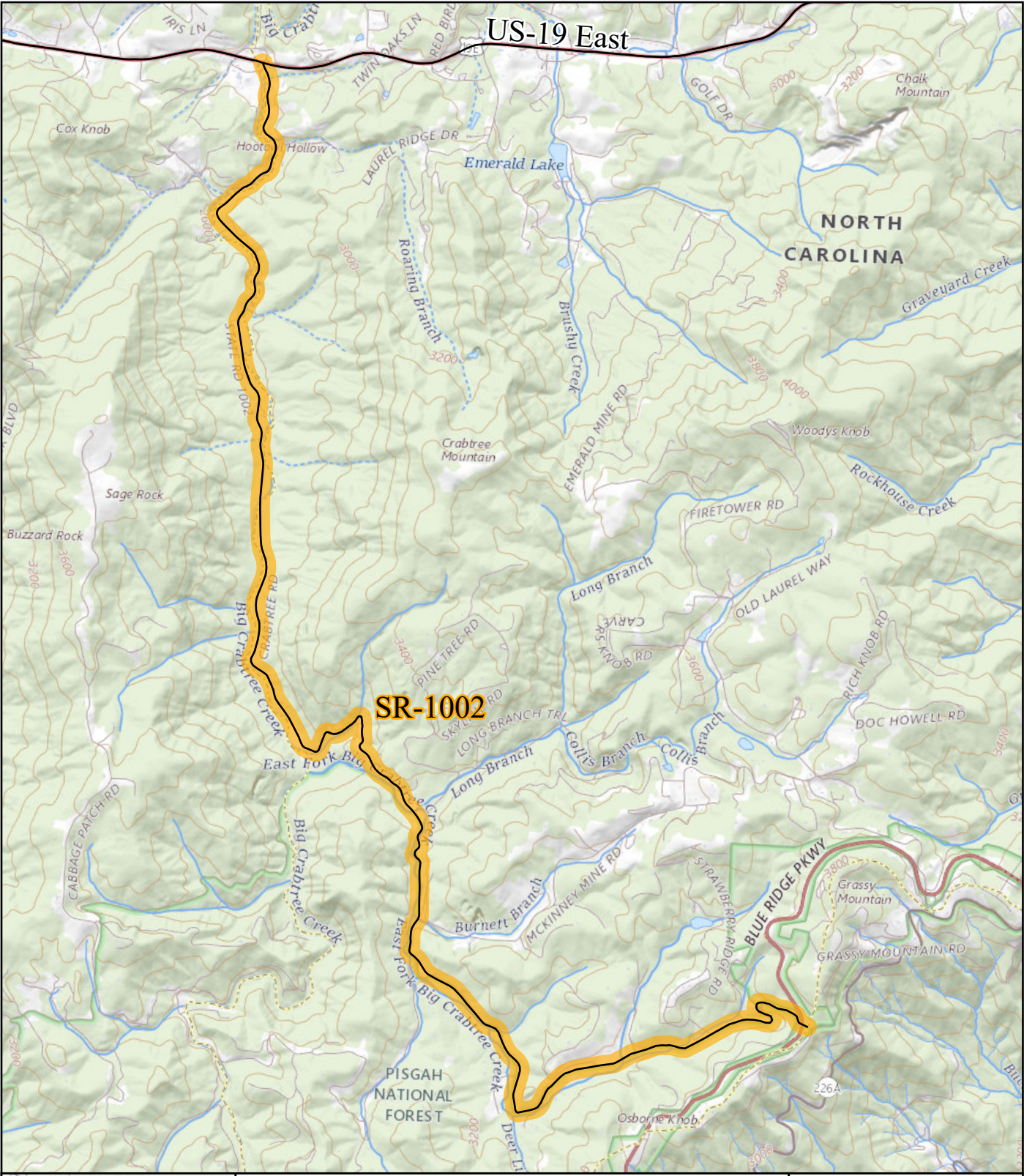
**SR-1704 (Bethel Rd): From NC-18 To NC-18
(Milepost 0.00 - 3.80)**

TIP: W-5813B
 WBS No: 48958.3.3
 FA No: HSIP-1302(102)

Long Life
Pavement Markings



Map Sources: USGS 'The National Map', NCDOT Division 13. Print date: 1/12/2022.
 Coordinate System: NAD 1983 StatePlane North Carolina FIPS 3200 Feet



SR-1002

US-19 East

NORTH CAROLINA

SR-1002 (Crabtree Rd): From US-19E To Blue Ridge Parkway (Milepost 0.00 - 7.44)

TIP: W-5813B
 WBS No: 48958.3.3
 FA No: HSIP-1302(102)

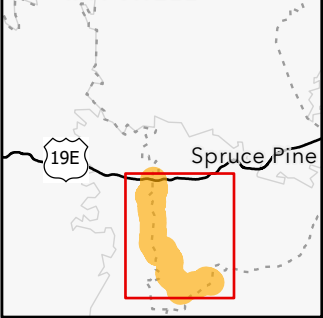
Long Life
 Pavement Markings

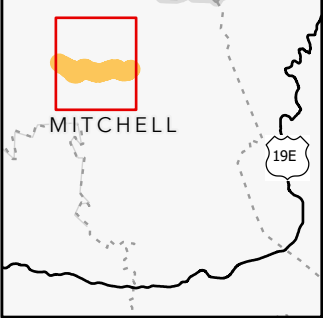
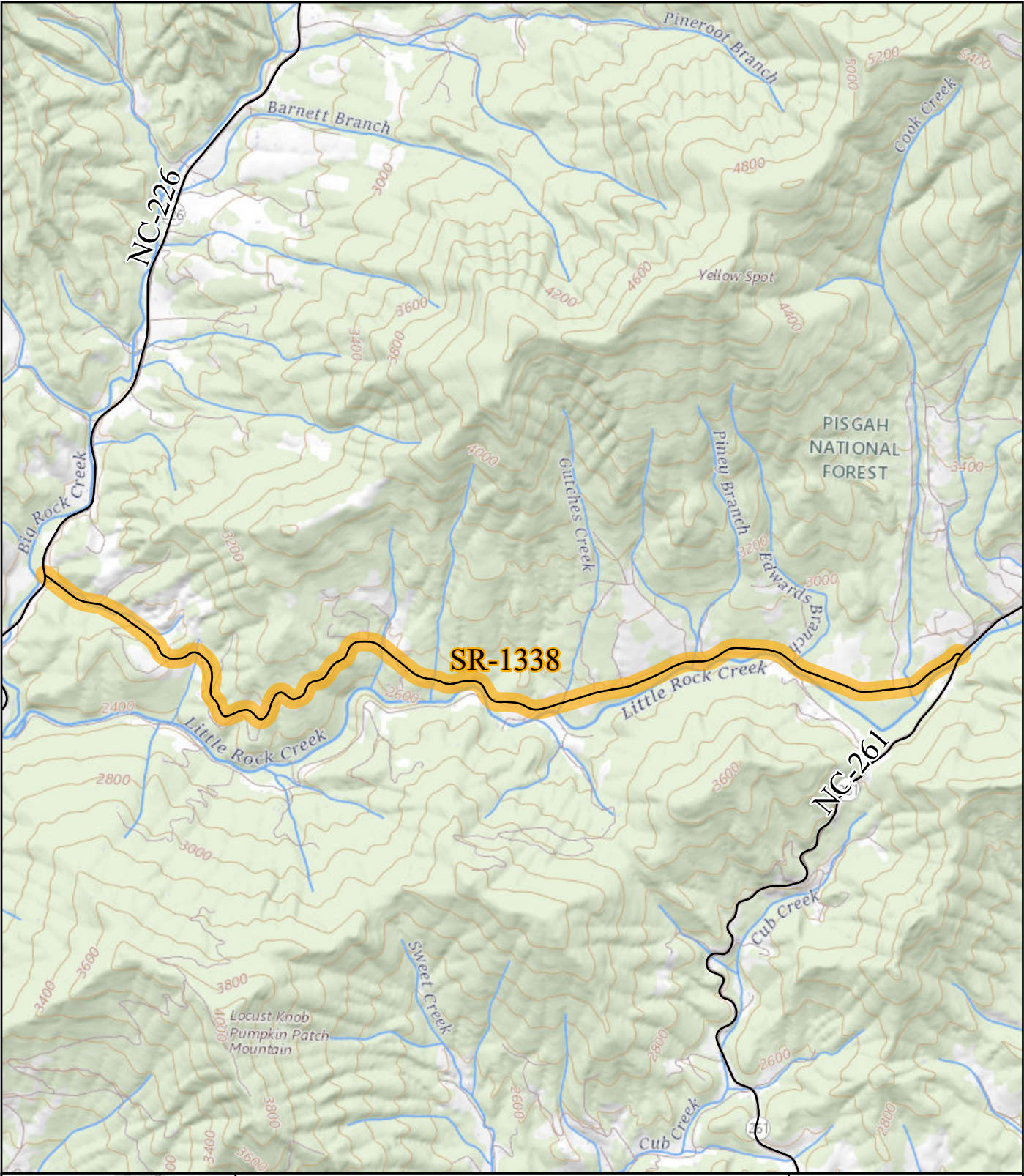


0.00 0.25 0.50
 Mi

0 0.5 1
 Km

Map Sources: USGS 'The National Map', NCDOT Division 13. Print date: 1/12/2022.
 Coordinate System: NAD 1983 StatePlane North Carolina FIPS 3200 Feet

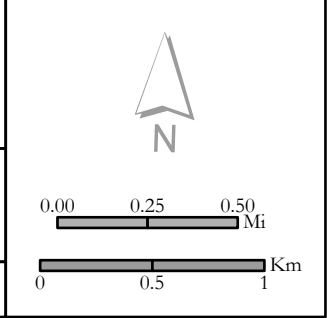




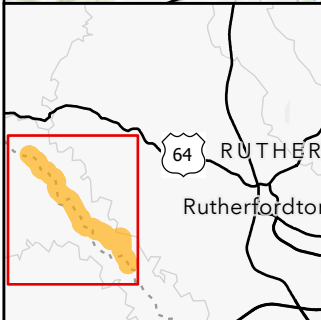
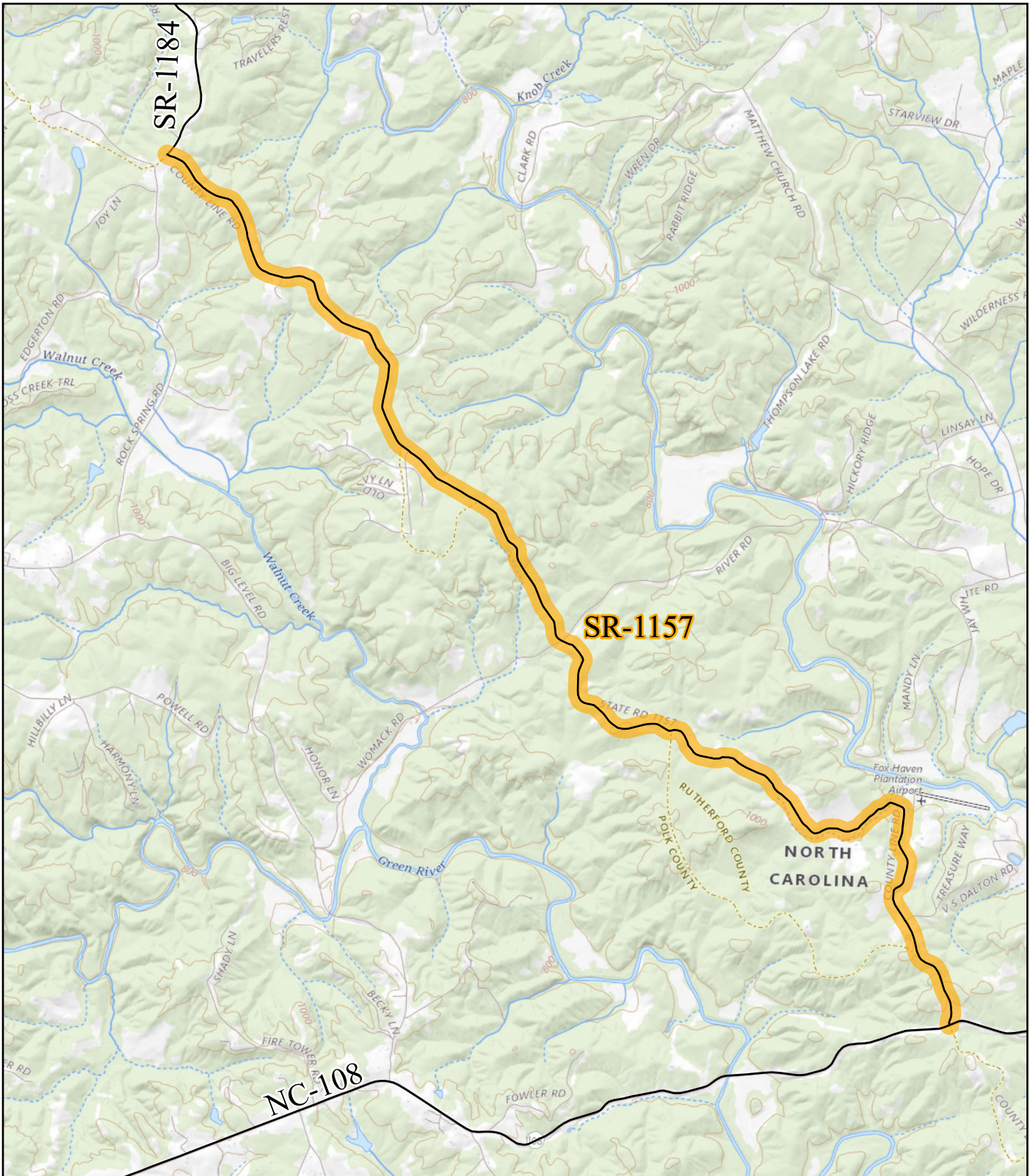
SR-1338 (Fork Mountain Rd): From NC-226 To NC-261 (Milepost 0.00 - 4.15)

TIP: W-5813B
 WBS No: 48958.3.3
 FA No: HSIP-1302(102)

Long Life
Pavement Markings



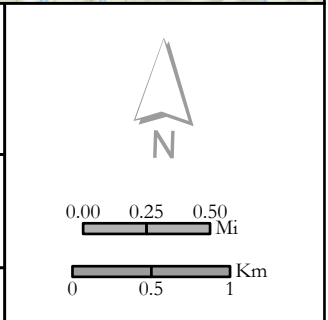
Map Sources: USGS 'The National Map', NCDOT Division 13. Print date: 1/12/2022.
 Coordinate System: NAD 1983 StatePlane North Carolina FIPS 3200 Feet



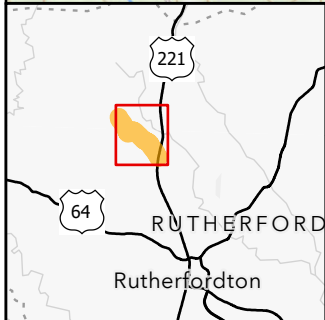
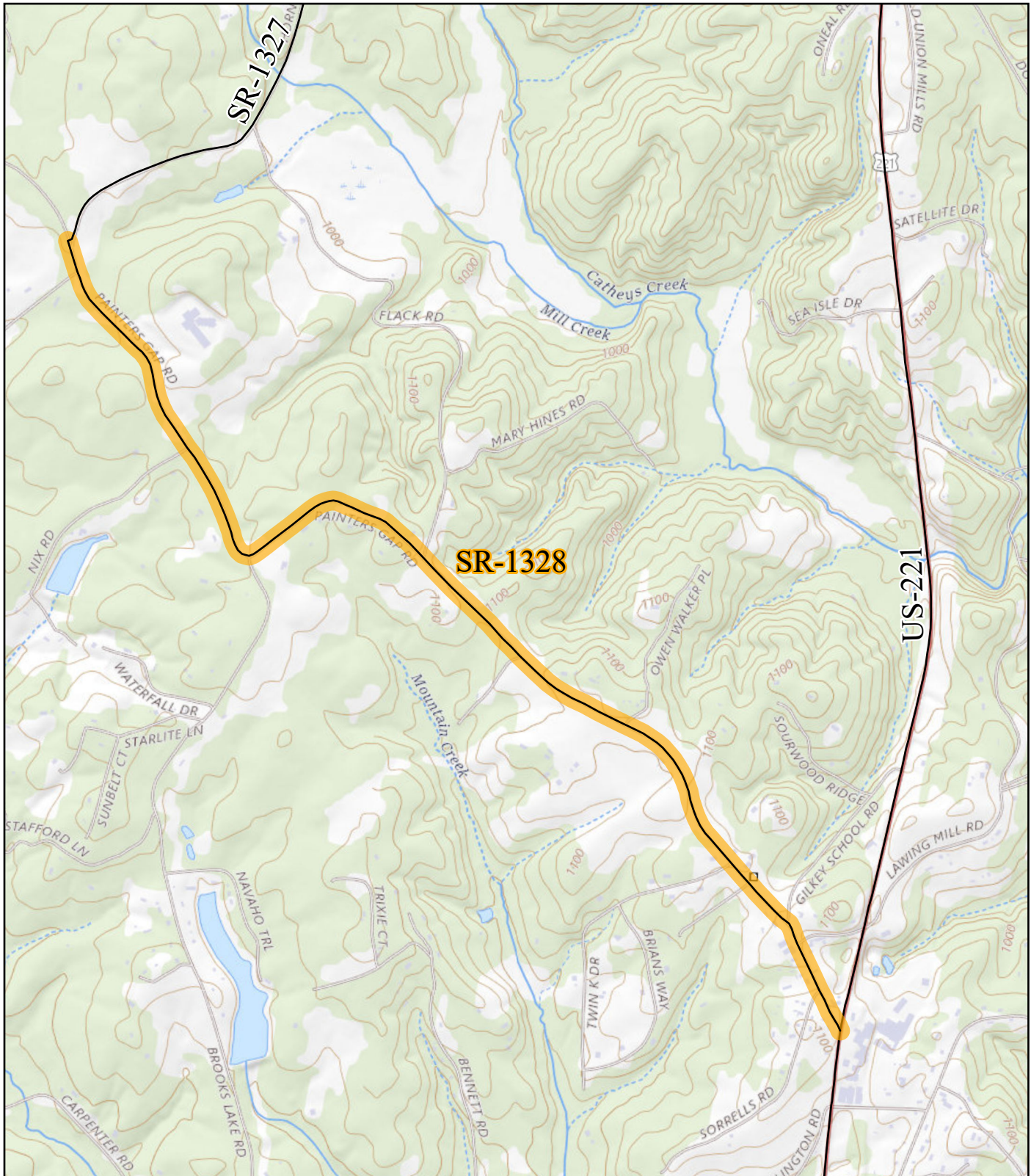
SR-1157 (County Line Rd): From NC-108 To SR-1184 (Milepost 0.00 - 7.49)

TIP: W-5813B
 WBS No: 48958.3.3
 FA No: HSIP-1302(102)

Long Life
Pavement Markings



Map Sources: USGS 'The National Map', NCDOT Division 13. Print date: 1/13/2022.
 Coordinate System: NAD 1983 StatePlane North Carolina FIPS 3200 Feet



SR-1328 (Painters Gap Rd): From US-221 To SR-1327 (Milepost 0.00 - 2.64)

TIP: W-5813B
 WBS No: 48958.3.3
 FA No: HSIP-1302(102)

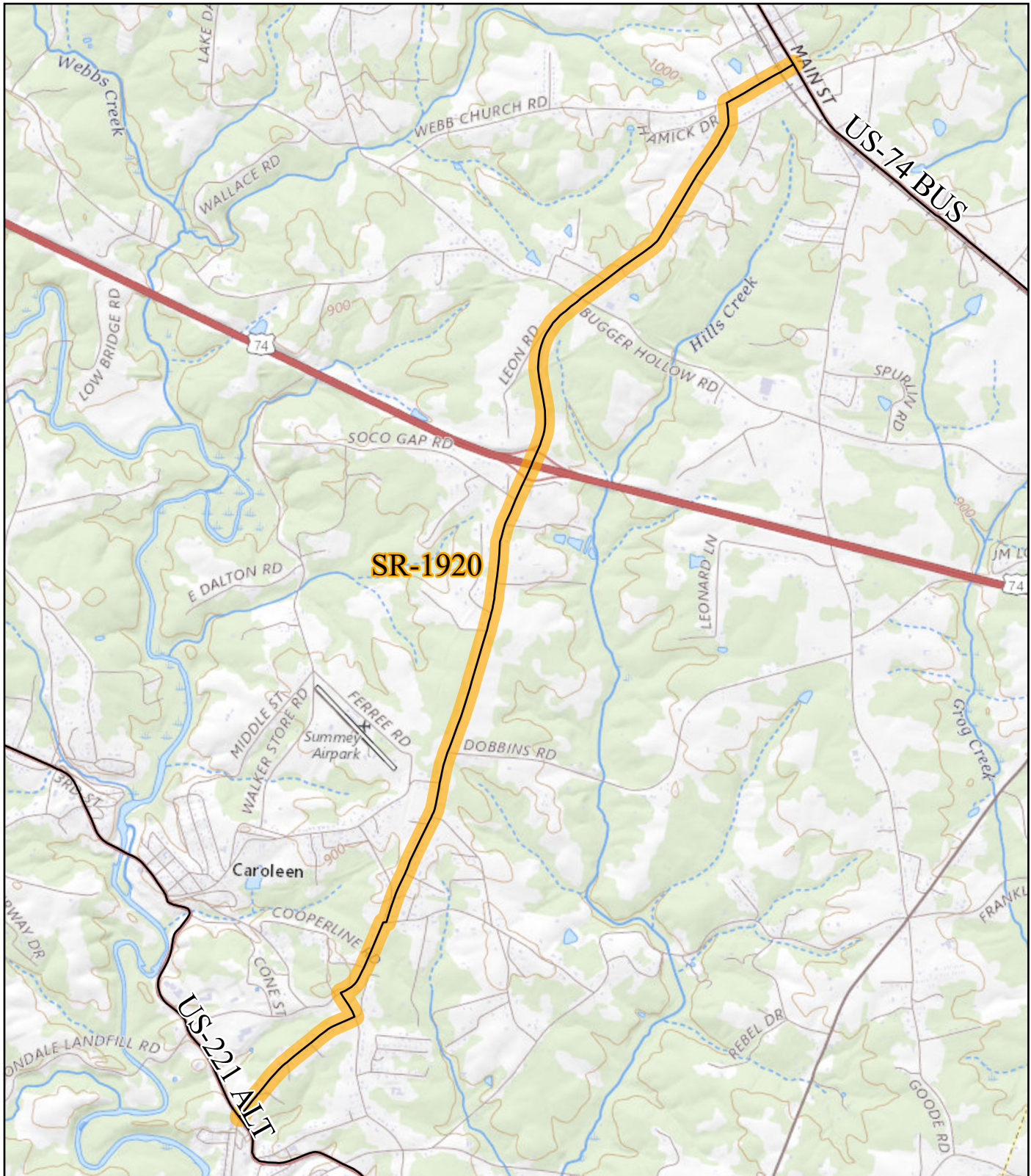
Long Life
 Pavement Markings



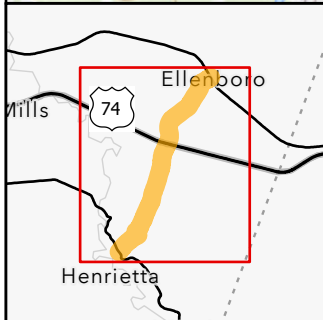
North arrow pointing up.

Scale bars: 0.00, 0.13, 0.25 Miles and 0, 0.25, 0.5 Kilometers.

Map Sources: USGS 'The National Map', NCDOT Division 13. Print date: 1/13/2022.
 Coordinate System: NAD 1983 StatePlane North Carolina FIPS 3200 Feet



SR-1920



**SR-1920 (Henrietta St/Ellenboro Henrietta Rd/
N Main St): From US-74BUS To US-221ALT
(Milepost 0.00 - 4.86)**

TIP: W-5813B
WBS No: 48958.3.3
FA No: HSIP-1302(102)

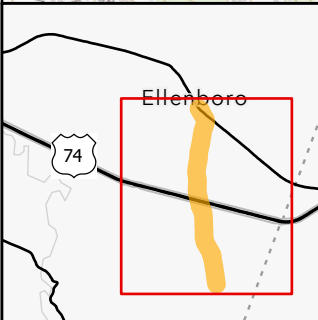
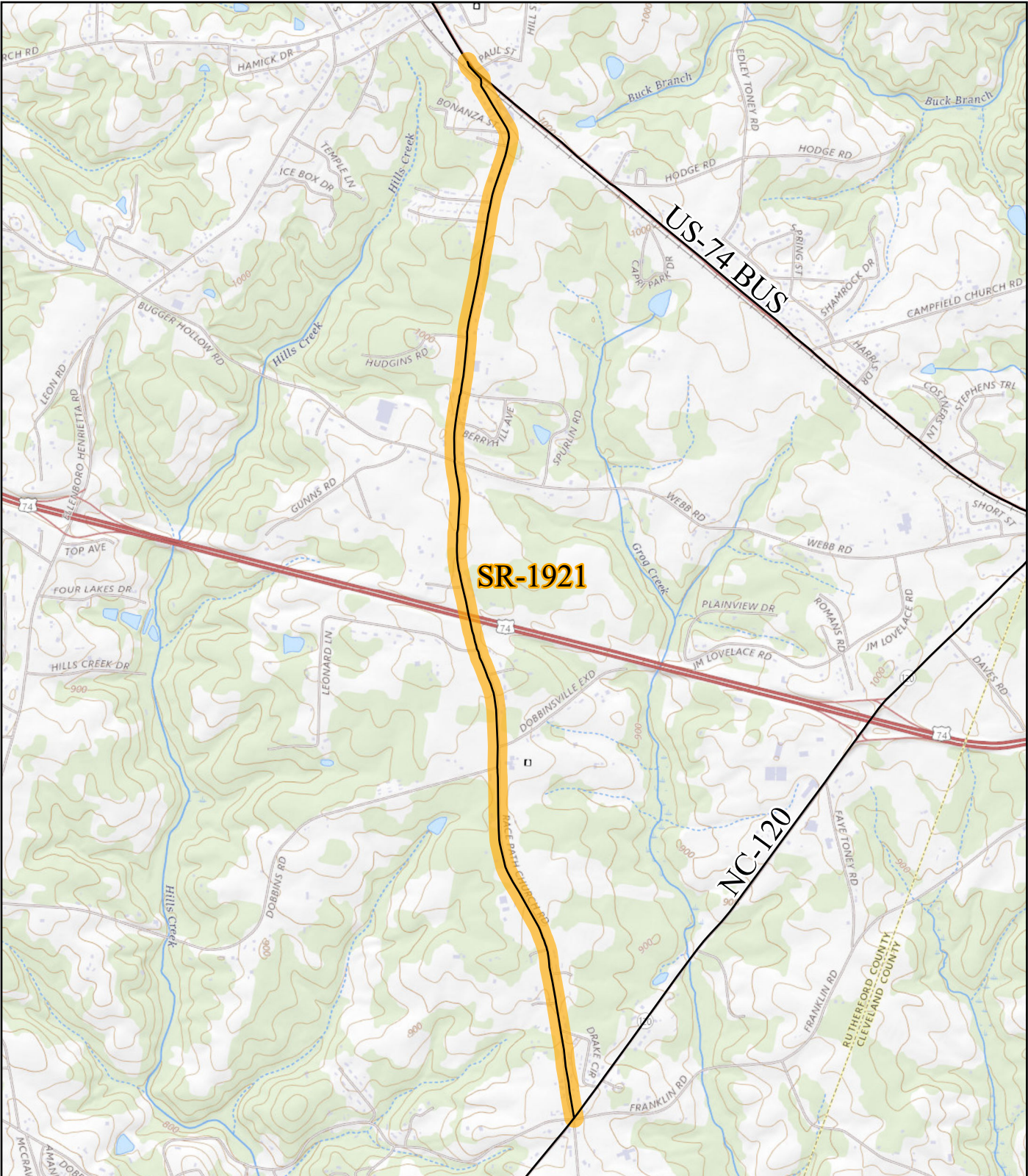
Long Life
Pavement Markings



0.00 0.25 0.50
Miles

0 0.5 1
Kilometers

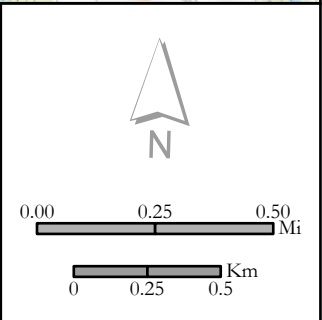
Map Sources: USGS 'The National Map', NCDOT Division 13. Print date: 1/13/2022.
Coordinate System: NAD 1983 StatePlane North Carolina FIPS 3200 Feet



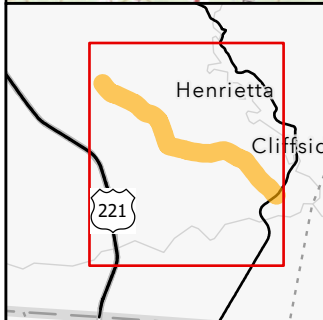
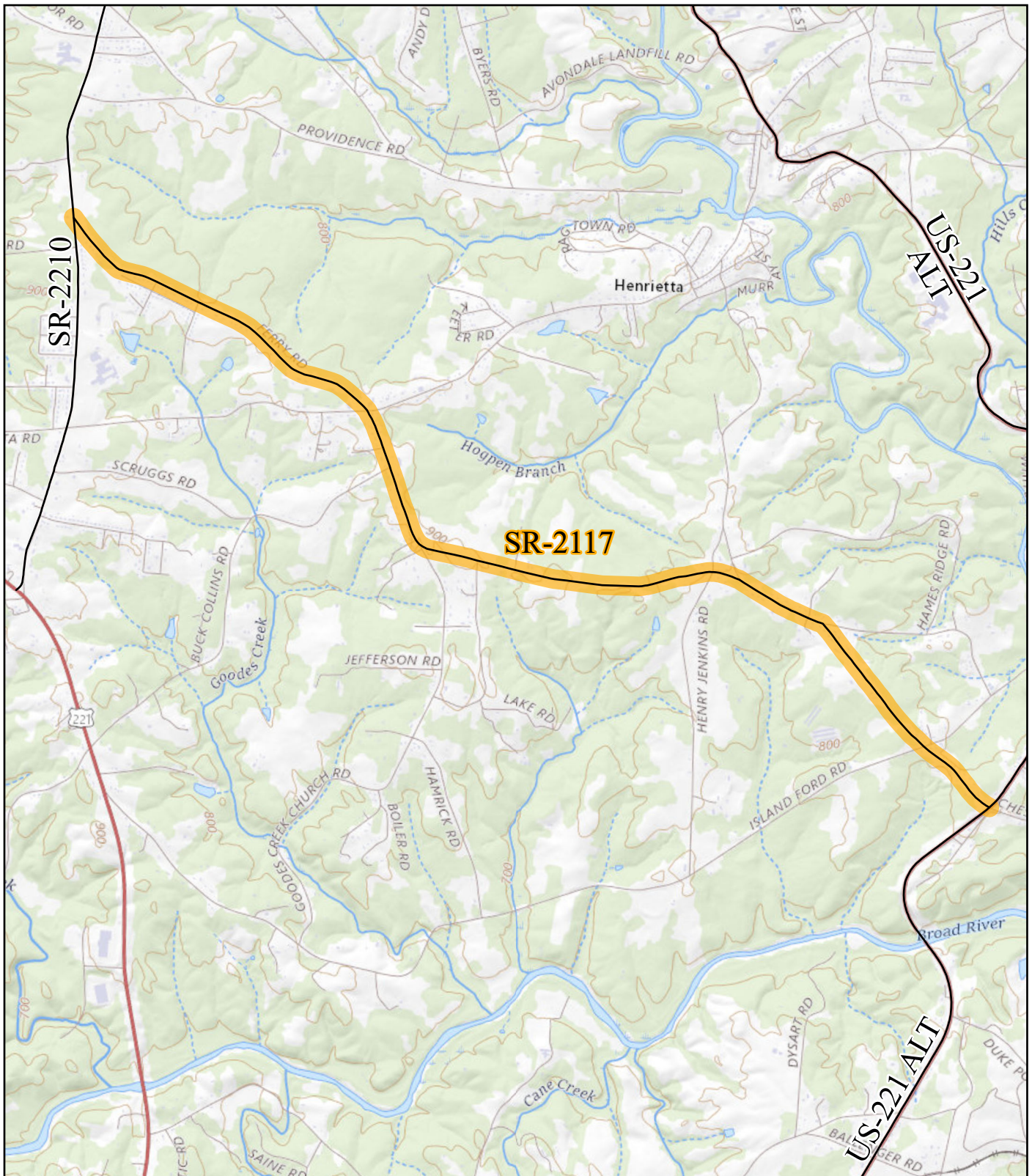
**SR-1921 (Race Path Church Rd): From NC-120
To US-74BUS (Milepost 0.00 - 3.10)**

TIP: W-5813B
 WBS No: 48958.3.3
 FA No: HSIP-1302(102)

Long Life
Pavement Markings



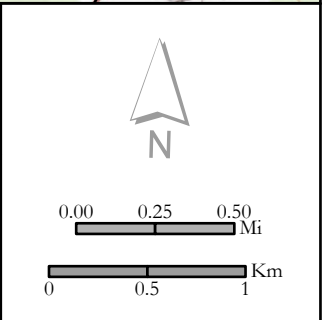
Map Sources: USGS 'The National Map', NCDOT Division 13. Print date: 1/13/2022.
 Coordinate System: NAD 1983 StatePlane North Carolina FIPS 3200 Feet

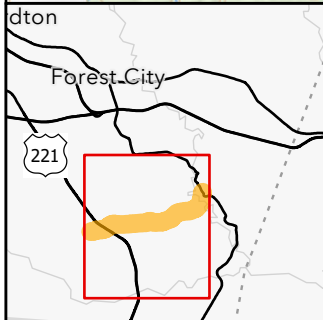
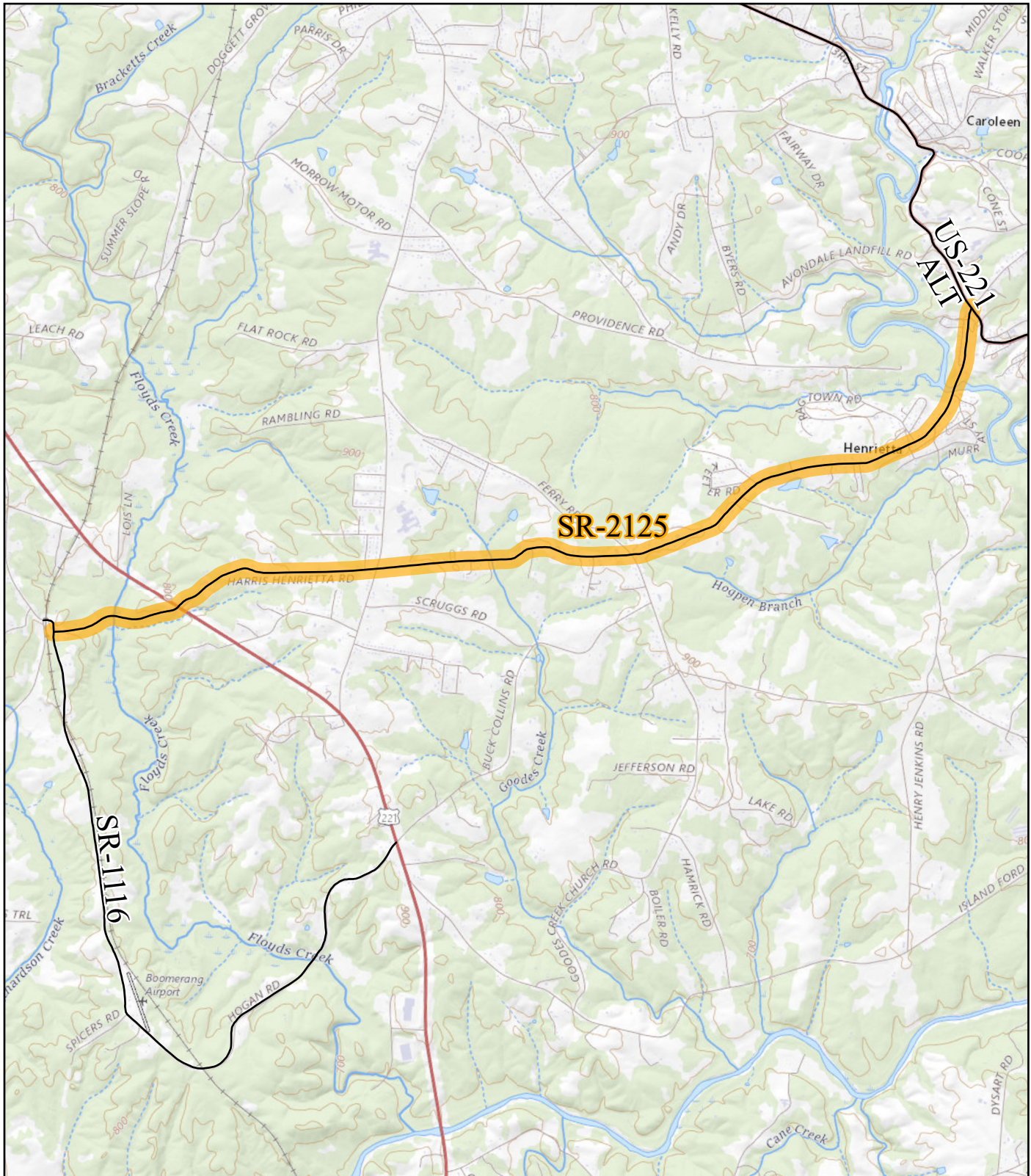


SR-2117 (Ferry Rd): From US-221ALT To SR-2210 (Milepost 0.00 - 5.05)

<p>TIP: W-5813B WBS No: 48958.3.3 FA No: HSIP-1302(102)</p>	<p>Long Life Pavement Markings</p>
---	---

Map Sources: USGS 'The National Map', NCDOT Division 13. Print date: 1/13/2022.
Coordinate System: NAD 1983 StatePlane North Carolina FIPS 3200 Feet



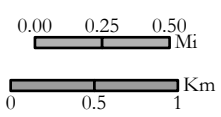


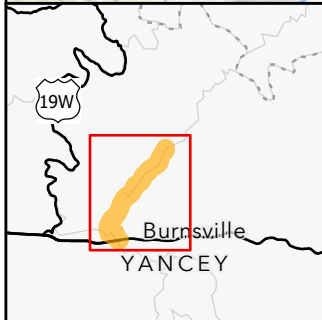
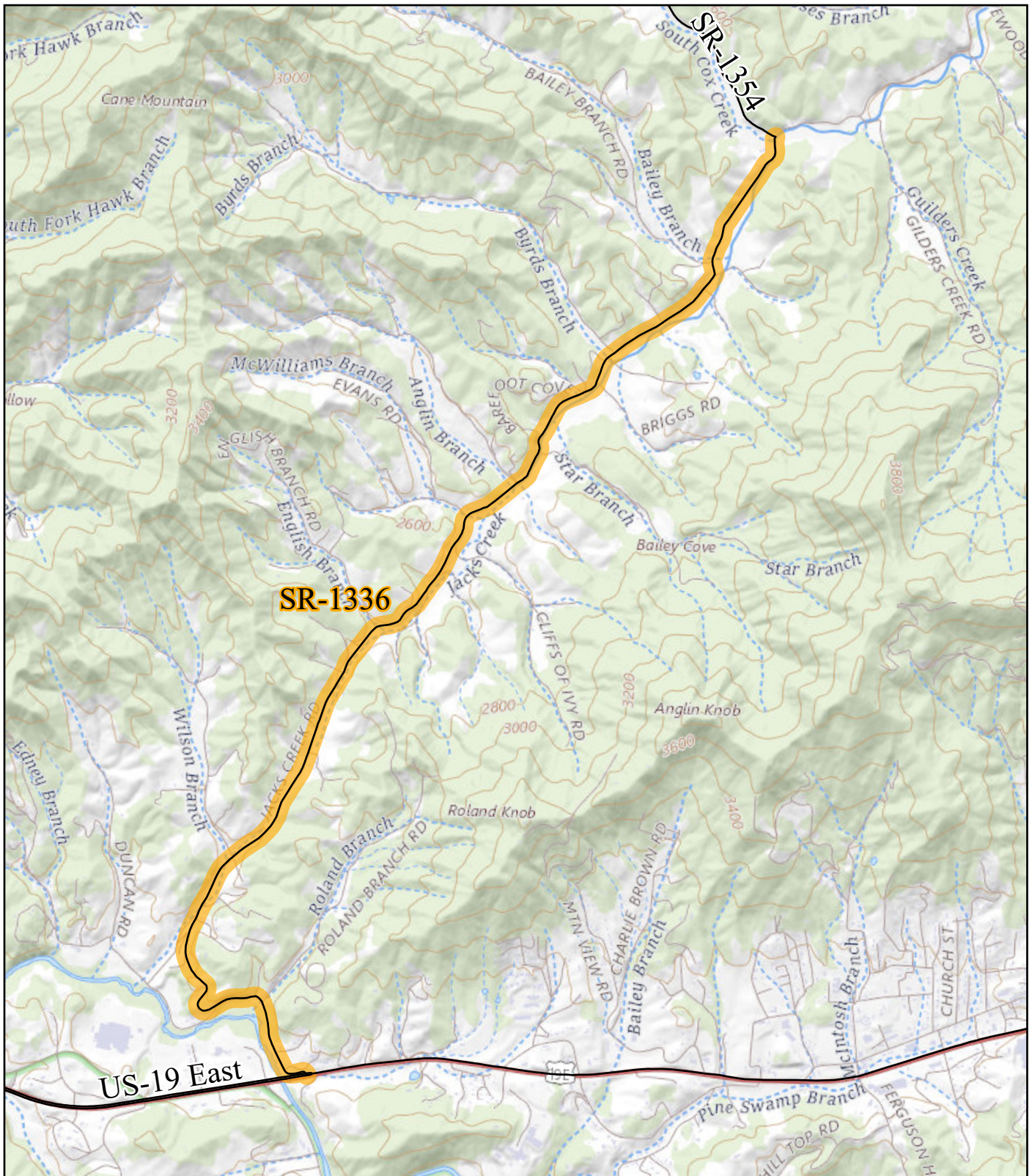
SR-215 (Harris Henrietta Rd): From US-221ALT To SR-1116 (Milepost 0.00 - 5.39)

TIP: W-5813B
 WBS No: 48958.3.3
 FA No: HSIP-1302(102)

Long Life Pavement Markings

Map Sources: USGS 'The National Map', NCDOT Division 13. Print date: 1/13/2022.
 Coordinate System: NAD 1983 StatePlane North Carolina FIPS 3200 Feet

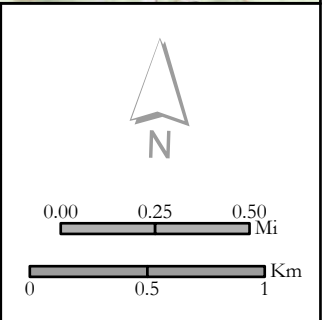




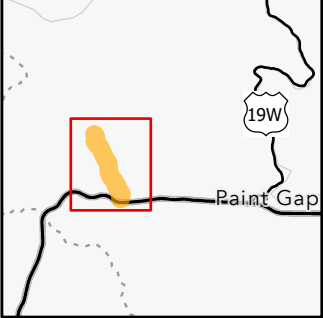
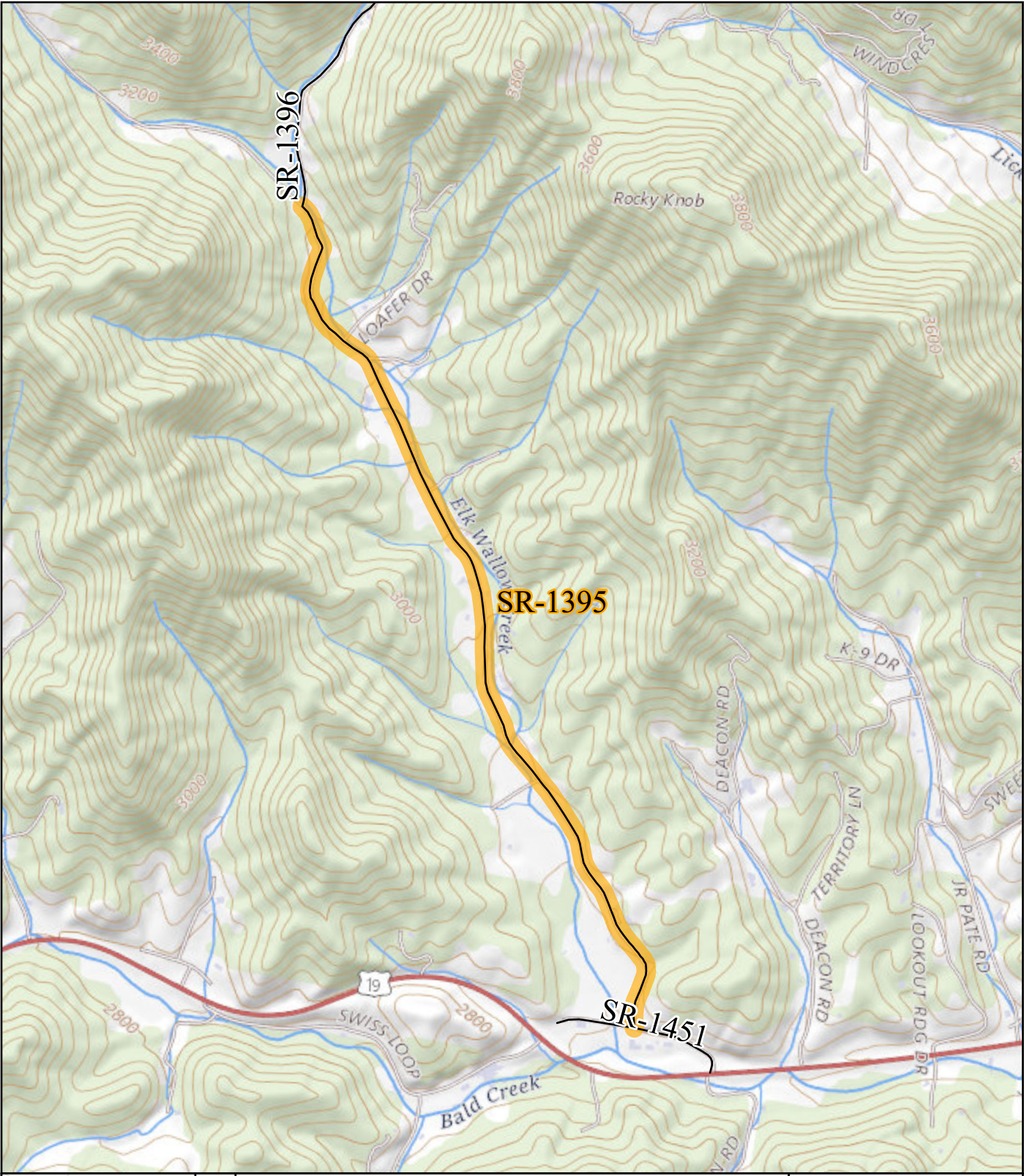
SR-1336 (Jacks Creek Rd): From US-19E To SR-1354 (Milepost 0.00 - 4.66)

TIP: W-5813B
 WBS No: 48958.3.3
 FA No: HSIP-1302(102)

Long Life
 Pavement Markings



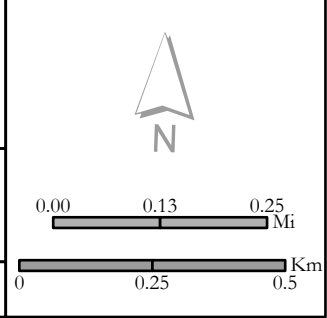
Map Sources: USGS 'The National Map', NCDOT Division 13. Print date: 1/13/2022.
 Coordinate System: NAD 1983 StatePlane North Carolina FIPS 3200 Feet



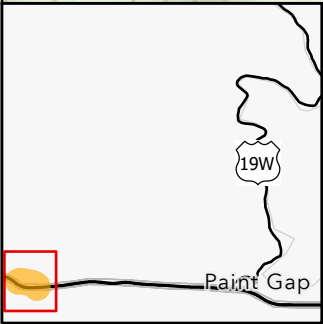
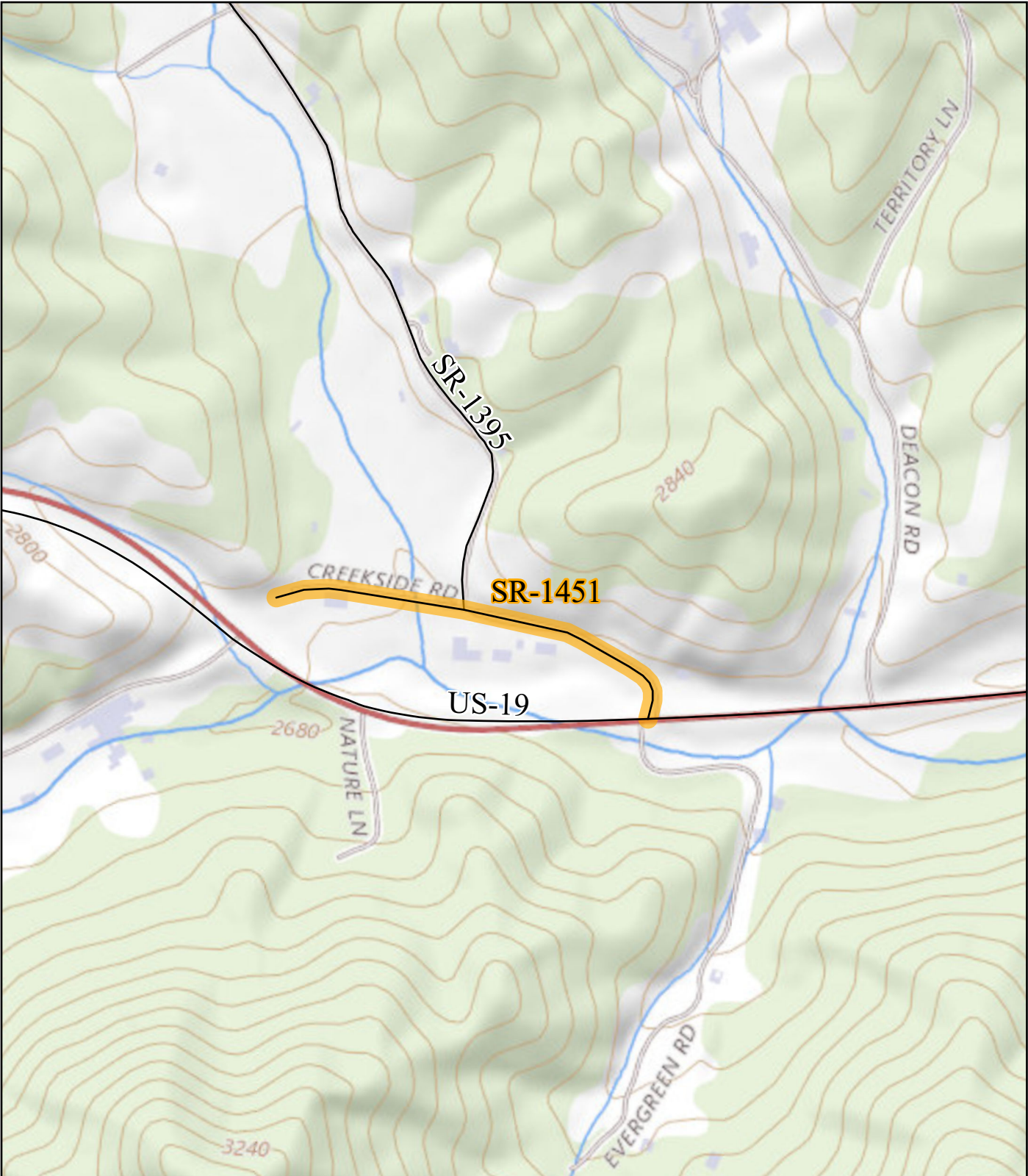
SR-1395 (Scronce Creek Rd): From SR-1396 To SR-1451 (Milepost 9.32 - 10.8)

TIP: W-5813B
 WBS No: 48958.3.3
 FA No: HSIP-1302(102)

Long Life
 Pavement Markings



Map Sources: USGS 'The National Map', NCDOT Division 13. Print date: 1/13/2022.
 Coordinate System: NAD 1983 StatePlane North Carolina FIPS 3200 Feet



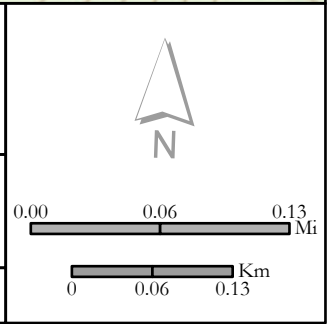
SR-1451 (Creekside Rd): From US-19 To DEAD END (Milepost 0.00 - 0.30)

TIP: W-5813B
 WBS No: 48958.3.3
 FA No: HSIP-1302(102)

Long Life
Pavement Markings



Map Sources: USGS 'The National Map', NCDOT Division 13. Print date: 1/13/2022.
 Coordinate System: NAD 1983 StatePlane North Carolina FIPS 3200 Feet



TIP NO.: W-5813B
WBS NO.: 48958.3.3
FA NO.: HSIP-1302(102)
DESCRIPTION: Long Life Pavement Markings on Various Routes in
Burke, Mitchell, Rutherford, and Yancey Counties

BURKE COUNTY

<u>ROUTE</u>	<u>ROUTE NO.</u>	<u>DESCRIPTION</u>	<u>MILEPOSTS</u>	<u>LENGTH</u>
SR-1501	40001501012	FROM US-64 TO SR-1512	(0.00 - 5.50)	5.50
SR-1512	40001512012	FROM SR-1443 TO SR-1501	(0.00 - 2.24)	2.24
SR-1621	40001621012	FROM SR-1618 TO SR-1611	(0.00 - 3.20)	3.20
SR-1628	40001628012	FROM SR-1627 TO US-70	(0.00 - 2.12)	2.12
SR-1630	40001630012	FROM SR-1628 TO SR-1647	(0.00 - 1.66)	1.66
SR-1647	40001647012	FROM SR-1611 TO SR-1007	(0.00 - 3.65)	3.65
SR-1653	40001653012	FROM SR-1611 TO CATAWBA COUNTY LINE	(0.00 - 4.53)	4.53
SR-1704	40001704012	FROM NC-18 TO NC-18	(0.00 - 3.80)	3.80
				26.70

MITCHELL COUNTY

<u>ROUTE</u>	<u>DESCRIPTION</u>	<u>MILEPOSTS</u>	<u>LENGTH</u>
SR-1002	40001002061 FROM US-19E TO BLUE RIDGE PARKWAY	(0.00 - 7.44)	7.44
SR-1338	40001338061 FROM NC-226 TO NC-261	(0.00 - 4.15)	4.15
			11.59

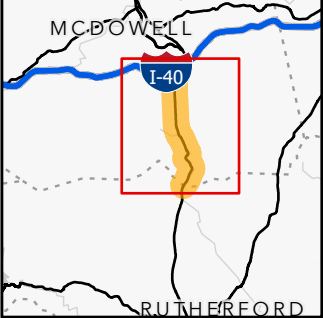
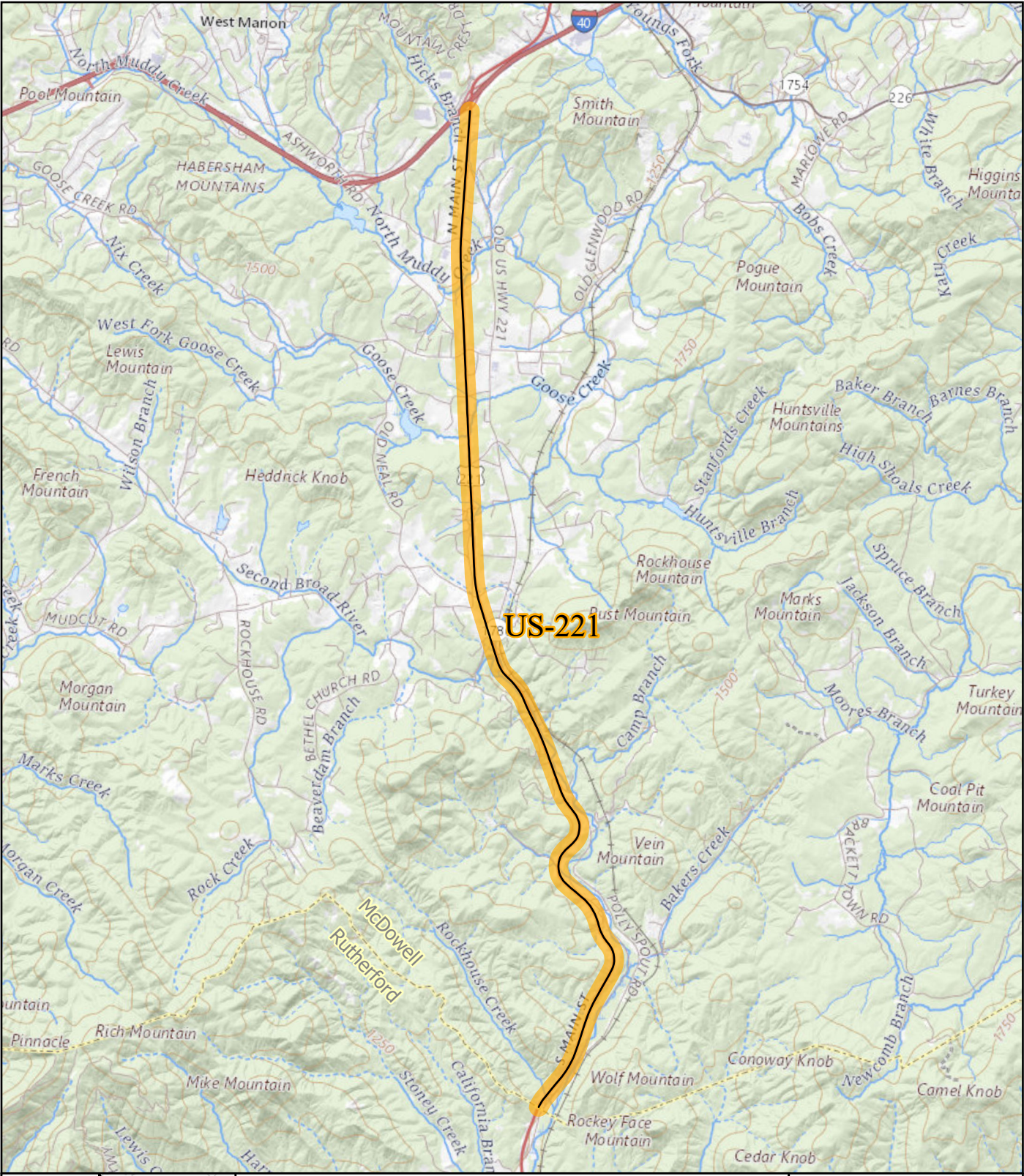
RUTHERFORD COUNTY

<u>ROUTE</u>	<u>DESCRIPTION</u>	<u>MILEPOSTS</u>	<u>LENGTH</u>
SR-1157	40001157081 FROM NC-108 TO SR-1184	(0.00 - 7.49)	7.49
SR-1328	40001328081 FROM US-221 TO SR-1327	(0.00 - 2.64)	2.64
SR-1920	40001920081 FROM US-74BUS TO US-221ALT	(0.00 - 4.86)	4.86
SR-1921	40001921081 FROM NC-120 TO US-74BUS	(0.00 - 3.10)	3.10
SR-2117	40002117081 FROM US-221ALT TO SR-2210	(0.00 - 5.05)	5.05
SR-2125	40002125081 FROM US-221ALT TO SR-1116	(0.00 - 5.39)	5.39
			28.53

YANCEY COUNTY

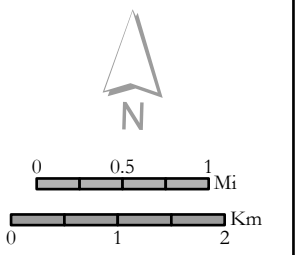
<u>ROUTE</u>	<u>DESCRIPTION</u>	<u>MILEPOSTS</u>	<u>LENGTH</u>
SR-1336	40001336100 FROM US-19E TO SR 1354	(0.00 - 4.66)	4.66
SR-1395	40001395100 FROM SR-1396 TO SR-1451	(9.32 - 10.80)	1.48
SR-1451	40001451100 FROM US-19 TO DEAD END	(0.00 - 0.30)	0.30
			6.44

TOTAL MILEAGE:	73.26
-----------------------	--------------

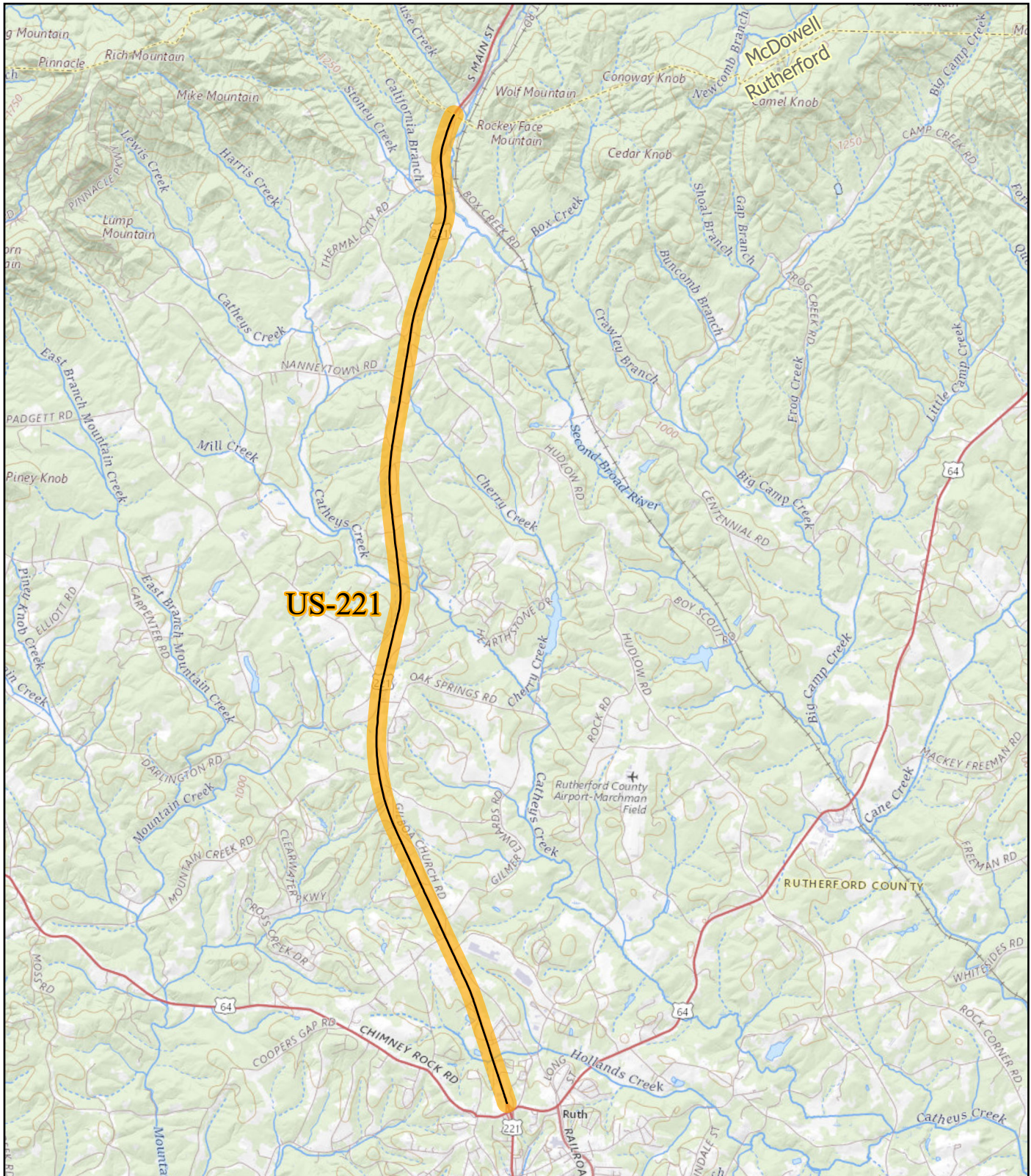


**US-221: From Rutherford County Line to I-40
(Milepost 0.00 - 8.48)**

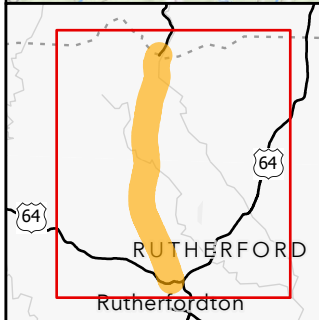
TIP: W-5813J	Sinusoidal Centerline
WBS No: 48958.3.11	Rumble Strips
FA No: HSIP-0221(055)	w/ Long Life
	Pavement Markings



Map Sources: USGS 'The National Map', NCDOT Division 13. Print date: 1/18/2022.
Coordinate System: NAD 1983 StatePlane North Carolina FIPS 3200 Feet



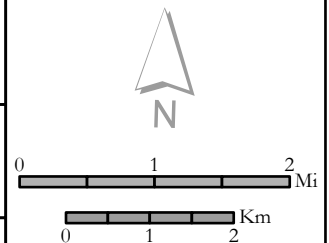
US-221



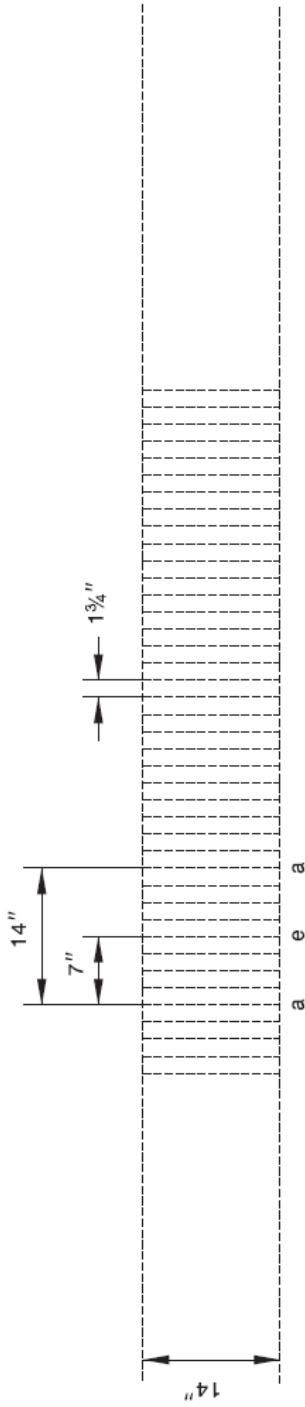
**US-221: From US-64/US-74ALT to McDowell
County Line (Milepost 16.968 - 27.278)**

TIP: W-5813J
 WBS No: 48958.3.11
 FA No: HSIP-0221(055)

Sinusoidal Centerline
 Rumble Strips
 w/ Long Life
 Pavement Markings

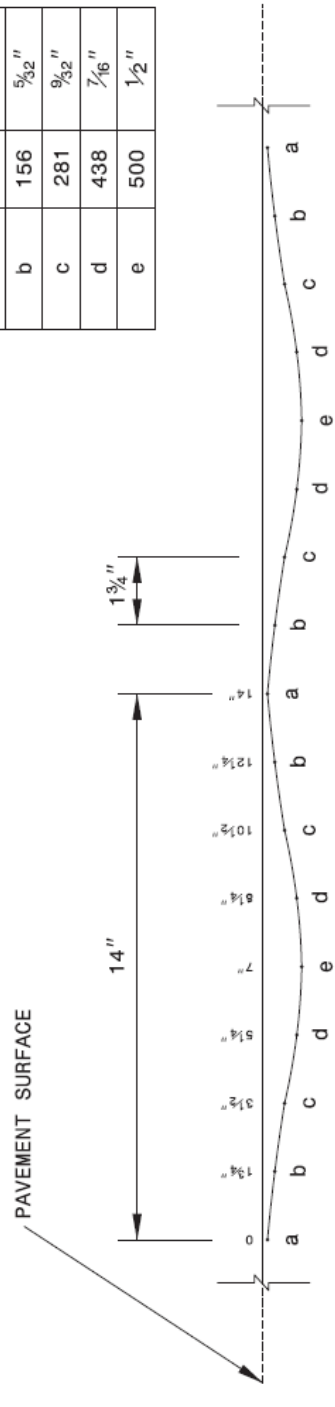


Map Sources: USGS 'The National Map', NCDOT Division 13. Print date: 1/18/2022.
 Coordinate System: NAD 1983 StatePlane North Carolina FIPS 3200 Feet



PLAN

LOCATION	DEPTH	
	MIL	INCHES
a	62.5	1/16"
b	156	5/32"
c	281	9/32"
d	438	1/16"
e	500	1/2"



PROFILE

CONTRACTS STANDARDS
 AS PER SUPPLEMENTAL SPECIFICATIONS
 OFFICE: 813-707-4650 FAX: 813-250-4119

SINUSOIDAL MILLED RUMBLE STRIPS

ORIGINAL BY: K.A. KEMP
 MODIFIED BY: _____ DATE: 08/02/17
 CHECKED BY: _____ DATE: _____
 FILE SPEC.: SENS0313A - CUMULATED - 1708-4600